Approved For Release 1999/09/23 : CIA-RDP[redacted]0622950002-4

PHOTO NO. 1311744 | LOT NO. | MAP REFERENCE | LATITUDE 31 15N | LONGITUDE 121 31E

COUNTRY | PROVINCE Anhwei

AREA NO	SUBJECT	SUBJECT	SUBJECT	SUBJECT	SUBJECT	SUBJECT	SUBJECT
SHA JG - MA I PORT FAC P							
U - TUNG			NYK		PU - TUNG		
WHF							

P14 0 SEPT wires, Lee CIA — 1311741-745

30

DATE OF PHOTO	TYPE	QUALITY	CLASS	NO. OF CARDS

CLASSIFICATION [redacted]

CAPTIONED BY

25X1A [redacted]

Approved For Release 1999/09/23 : CIA-RDP78-05867A000[redacted]

FORM 10-174 USE PREVIOUS EDITIONS

CONTACTS REPORT

Approved For Release 1999/09/23 : CIA-RDP78-05867A000622950002-4

PHOTO NO. 1211745 | LOT NO. | MAP REFERENCE | LATITUDE 31 15N | LONGITUDE 121 31E

COUNTRY | PROVINCE WAC 492A [redacted] 25X1A

AREA NO	SUBJECT	SUBJECT	SUBJECT	SUBJECT	SUBJECT	SUBJECT	SUBJECT
	SHANG-HAI PORT FAC						
	U-TUNG		NYK		PU-TUNG		
	WHF						

PAGE OF PAGES, WAC CIA 1311 741-745

30

DATE OF PHOTO	TYPE	QUALITY	CLASS	NO. OF CARDS	SC
					[redacted] 25X1A

CLASSIFICATION | CAPTIONED BY

Approved For Release 1999/09/23 : CIA-RDP78-05867A000622950002-4

Approved For Release 1999/09/23 : CIA-RDP78-[redacted]2950002-4

PHOTO NO. 13-11TLC | LOT NO. 2-69-32 | MAP REFERENCE | LATITUDE 31 16N | LONGITUDE 121 34E

COUNTRY CHINA | PROVINCE WAC 492A | 25X1A

AREA NO	SUBJECT	SUBJECT	SUBJECT	SUBJECT	SUBJECT	SUBJECT	SUBJECT
	SHANG-HAI	NVB	4	SHPY			
	DHA-TUNG	3	OSA	CLA			
	SS	PIERS	1N	FRONT OF SCREENED			

BASIN. F/N 063, JC.
PT/OF TPT Series. See CIA 1311746-752

3, 26, 30

25X1A [redacted]

DATE OF PHOTO	TYPE	QUALITY	CLASS	NO. OF CARDS
280C+ 7 1				

CLASSIFICATION S-E-C-R-E-T | CAPTIONED BY [redacted]

Approved For Release 1999/09/23 : CIA-RDP78-05867A000[redacted]

NAVAL INTELLIGENCE REPORT

Approved For Release 1999/09/23 : CIA-RDP78-[redacted]22950002-4

25X1A

PHOTO NO. 1911 | LOT NO. | MAP REFERENCE | LATITUDE 31 : 16N | LONGITUDE 121 34E

COUNTRY CHINA | PROVINCE WAC 4124 | SUBJECT | SUBJECT | SUBJECT | SUBJECT | SUBJECT

AREA NO

SHANGHAI - NAN TUNG

DAM - TIDAL GATES

BASIN. P/N 063, FG

PT 2 of 6 Lt Jerry Lee C/A

DATE OF PHOTO 3 26 30 | TYPE | QUALITY | CLASS | NO. OF CARDS

CAPTIONED BY

CLASSIFICATION

FORM 174 USE PREVIOUS EDITIONS

ANALYSIS REPORT

RECEIVED

131174/6-752

25X1A

[redacted]

Approved For Release 1999/09/23 : CIA-RDP78-[redacted]

Approved For Release 1999/09/23 : CIA-RDP78-[redacted]2295000-4

PHOTO NO. 1211745 | LOT NO. | MAP REFERENCE | LATITUDE | LONGITUDE

COUNTRY | PROVINCE

AREA NO	SUBJECT	SUBJECT	SUBJECT	SUBJECT	SUBJECT	SUBJECT	SUBJECT	SUBJECT
	5		10			15		20
	25		30			35		40
	45		50					

DATE OF PHOTO | TYPE | QUALITY | CLASS | NO. OF CARDS

CLASSIFICATION | CAPTIONED BY

25X1A

[redacted]

Approved For Release 1999/09/23 : CIA-RDP78-05867A0[illegible]

FORM [illegible] USE PREVIOUS EDITIONS | DMS/OSI ANALYSIS REPORT

Approved For Release 1999/09/23 : CIA-RDP78-0[redacted]2956002A-4

PHOTO NO. | LOT NO. | MAP REFERENCE | LATITUDE | LONGITUDE

COUNTRY | PROVINCE

AREA NO	SUBJECT	SUBJECT	SUBJECT	SUBJECT	SUBJECT	SUBJECT	SUBJECT

5 10 15 20 25 30 35 40 45 50

NVC HUCHUAN P

TH P/N 2 1 1

1311746-752

25X1A

[redacted]

DATE OF PHOTO | TYPE | QUALITY | CLASS | NO. OF CARDS

CLASSIFICATION

Approved For Release 1999/09/23 : CIA-RDP78-05867A

ANALYSIS REPORT

Approved For Release 1999/09/23 : CIA-RDP[redacted]6229500[illegible]2-4

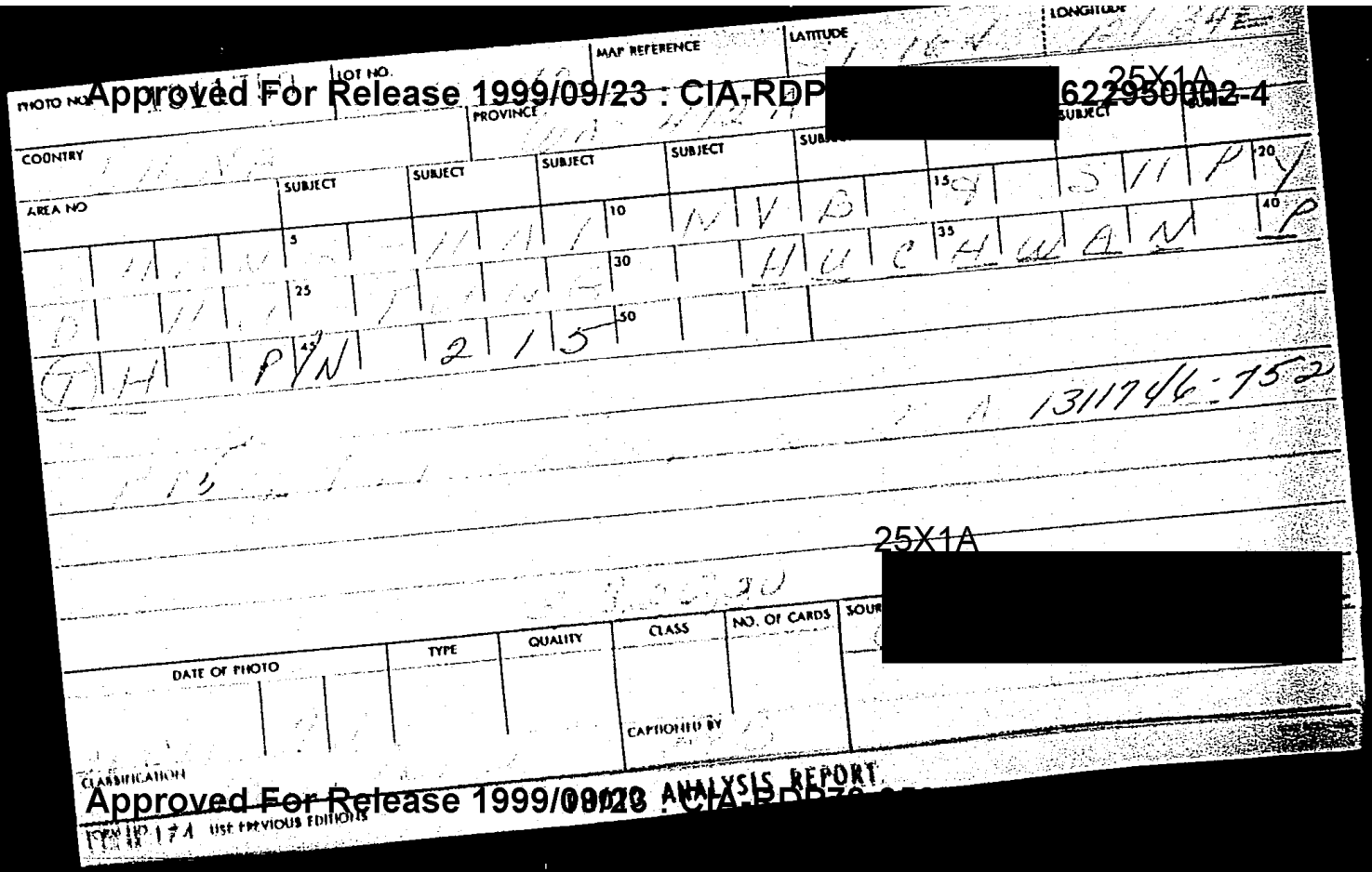

Approved For Release 1999/09/23 : CIA-RDP[illegible]

Approved For Release 1999/09/23 : CIA-RDP7[redacted]22950002-4

25X1A

PHOTO NO. | LOT NO. 71 | MAP REFERENCE | LATITUDE 31 16N | LONGITUDE 121 34E

COUNTRY: CHINA

PROVINCE: WAC 492A [redacted]

AREA NO | SUBJECT | SUBJECT | SUBJECT | SUBJECT | SUBJECT | SUBJECT | SUBJECT

S H A N G - H A I / N V B 4 S H P Y P D H U - T U N G H U C H U A N P C H

PT6477 p1 series. See CIA 1311746-752

25X1A

[redacted]

3,26,30

DATE OF PHOTO	TYPE	QUALITY	CLASS	NO. OF CARDS
28 Oct 71				

CLASSIFICATION: S/ARD

CAPTIONED BY: [illegible]

ANALYSIS REPORT

Approved For Release 1999/09/23 : CIA-RDP78-05867A000[illegible]

Approved For Release 1999/09/23 : CIA-RDP7[redacted]22950002-4



25X1A

25X1A

[redacted]

Approved For Release 1999/09/23 : CIA-RDP7[redacted]

Approved For Release 1999/09/23 : CIA-RDP78-[redacted]02950002-4

PHOTO NO | LOT NO | MAP REFERENCE | LATITUDE 31 16N | LONGITUDE 121 34E

COUNTRY CHINA | PROVINCE LUAC 492A | SUBJECT | SUBJECT

AREA NO | SUBJECT | SUBJECT | SUBJECT | SUBJECT | SUBJECT | SUBJECT | SUBJECT

SHANG-HAI NVB 29 SHPY

DHU-TUNG QS ACLA

SS RT FG'S P/N 059, EFG

3 26,30

25X1A

[redacted]

DATE OF PHOTO | TYPE | QUALITY | CLASS | NO. OF CARDS

28 Oct 71 | | | | | B

CLASSIFICATION U/FOUO

Approved For Release 1999/09/23 : CIA-RDP78-[redacted]

FORM NO 174 USE PREVIOUS EDITIONS | ANALYSIS REPORT

Approved For Release 1999/09/23 : CIA-RDP78-05867A000622950002-4



25X1A

25X1A

Approved For Release 1999/09/23 : CIA-RDP78-05867A000622950002-4

Approved For Release 1999/09/23 : CIA-RDP78-[redacted]950002A4

PHOTO NO | LOT NO | MAP REFERENCE | LATITUDE | LONGITUDE

COUNTRY: CHINA | PROVINCE: [illegible]

AREA NO	SUBJECT	SUBJECT	SUBJECT	SUBJECT	SUBJECT	SUBJECT	SUBJECT	SUBJECT
	5	10				15		20
	25	30				35		40
	45	50						

[illegible] 3 of 30

25X1A [redacted]

DATE OF PHOTO	TYPE	QUALITY	CLASS	NO. OF CARDS	SC

CLASSIFICATION: [illegible] | CAPTIONED BY: [illegible]

Approved For Release 1999/09/23 : CIA-RDP78-05867A000632850003

Approved For Release 1999/09/23 : CIA-RDP78-05867A000622950002-4

PHOTO NO | LOT NO | MAP REFERENCE | LATITUDE | LONGITUDE

COUNTRY CHINA | PROVINCE CHAC 492 A [redacted] 25X1A

AREA NO	SUBJECT	SUBJECT	SUBJECT	SUBJECT	SUBJECT	SUBJECT	SUBJECT
	SHANG-HAI	NVB			SHPY		
	DHU-TUNG						

PT 1 & 2 Pt Jan. See CIA — 131757

3,26,30 25X1A [redacted]

DATE OF PHOTO	TYPE	QUALITY	CLASS	NO. OF CARDS
28 Oct 71				

CLASSIFICATION Secret/NOFO

CAPTION BY AES

FORM NO 1-24 USE PREVIOUS EDITIONS

Approved For Release 1999/09/23 : CIA-RDP78-05867A000622950002-4

Approved For Release 1999/09/23 : CIA-RDP[redacted]0622950002-4

PHOTO NO. [illegible] LOT NO. [illegible] MAP REFERENCE LATITUDE 31 15N LONGITUDE 121 34E

COUNTRY China PROVINCE Chiao 492 A

AREA NO	SUBJECT	SUBJECT	SUBJECT	SUBJECT	SUBJECT	SUBJECT	SUBJECT
	SHANGHAI			NVB	19	SHIPYARD	
	DOCK						

P72 j 2 21 Jan Lee CIA 1311756

25X1A [redacted]

3,26,30

DATE OF PHOTO	TYPE	QUALITY	CLASS	NO. OF CARDS	SOU
27 Oct 71					

CLASSIFICATION Secret CAPTIONED BY [redacted]

Form No. 174 1 Jun 55 [illegible] PHOTOGRAPHIC INTERPRETATION REPORT

Approved For Release 1999/09/23 : CIA-RDP78-05867A0[redacted]

Approved For Release 1999/09/23 : CIA-RDP78-[redacted]2930002-4

PHOTO NO. 1311758 | LOT NO. | MAP REFERENCE | LATITUDE 31 16N | LONGITUDE 121 34E

COUNTRY CHINA | PROVINCE

AREA NO	SUBJECT	SUBJECT	SUBJECT	SUBJECT	SUBJECT	SUBJECT	SUBJECT
	5		10		15		20
	25		30		35		40
	45		50				

25X1A

[redacted]

DATE OF PHOTO	TYPE	QUALITY	CLASS	NO. OF CARDS

CLASSIFICATION

CAPTIONED BY

Approved For Release 1999/09/23 : CIA-RDP78-05867A0[redacted]

NAVAL INTELLIGENCE ANALYSIS REPORT

NONA NID 1-74 USE PREVIOUS EDITIONS
1 Apr 55

Approved For Release 1999/09/23 : CIA-RDP[redacted]06229500024

PHOTO NO. | LOT NO. | MAP REFERENCE | LATITUDE 31 16N | LONGITUDE 121 34E

COUNTRY CHINA | PROVINCE GUANGDONG | SUBJECT | SUBJECT | SUBJECT | SUBJECT | SUBJECT | SUBJECT

AREA NO

SHANG-HAI 10 NVR 15 SHIPYARD 20

25 DOCK-YARDS 30 35 40

45 50

3,26,30

25X1A

[redacted]

DATE OF PHOTO | TYPE | QUALITY | CLASS | NO. OF CARDS

CLASSIFICATION

CAPTIONED BY

Approved For Release 1999/09/23 : CIA-RDP[redacted]

FORM NO 174 USE PREVIOUS EDITIONS

ANALYSIS REPORT

Approved For Release 1999/09/23 : CIA-RDP78-05867A000622950002-4



Approved For Release 1999/09/23 : CIA-RDP78-05867A000622950002-4

Approved For Release 1999/09/23 : CIA-RDP78-05867A000622950002-4

PHOTO NO. | LOT NO. | MAP REFERENCE | LATITUDE | LONGITUDE

COUNTRY | PROVINCE

AREA NO | SUBJECT | SUBJECT | SUBJECT | SUBJECT | SUBJECT | SUBJECT | SUBJECT | SUBJECT

AIRWAY FACILITIES - AIRPORT TRACKING GRID CHART OF NORTH AMERICA

4

25X1A

DATE OF PHOTO | TYPE | QUALITY | CLASS | NO. OF CARDS | SOURCE OF PHOTOGRAPH

FEB

CLASSIFICATION | CAPTIONED BY

Approved For Release 1999/09/23 : CIA-RDP78-05867A000622950002-4

FORM NO. 174 USE PREVIOUS EDITIONS | NAVAIDS ANNUAL REPORT
1 Jun 56

Approved For Release 1999/09/23 : CIA-RDP78-05867A000622950002-4

PHOTO NO. 131115 | LOT NO. | MAP REFERENCE | LATITUDE 66 33 S | LONGITUDE 93 01 E

COUNTRY ANTARCTICA | PROVINCE WAC 1751 C

AREA NO | SUBJECT | SUBJECT | SUBJECT | SUBJECT | SUBJECT | SUBJECT | SUBJECT | SUBJECT

MIRN 4 FILM MAGAZINE

ON FAU-2 OPTICAL SA

TELELITE TRACKING CAMERA

4

25X1A

[redacted]

DATE OF PHOTO: FEB 71 | TYPE | QUALITY | CLASS | NO. OF CARDS | SOURCE

CLASSIFICATION: For Official Use Only | CAPTIONED BY | ANALYSIS REPORT

TOPATTO 1 Jun 56 174 USE PREVIOUS EDITIONS

Approved For Release 1999/09/23 : CIA-RDP78-05867A000622950002-4

Approved For Release 1999/09/23 : CIA-RDP78-05867A000622950002-4

PHOTO NO. 1311769 ROLL NO. MAP REFERENCE LATITUDE 66 33 S LONGITUDE 93 01 E

COUNTRY PROVINCE WAE 175 E

AREA NO | SUBJECT | SUBJECT | SUBJECT | SUBJECT | SUBJECT | SUBJECT | SUBJECT | SUBJECT

MAPPING OF METEOR TRAIL ON EARTH SURFACE

TRACKING FOR OPTICAL SATELLITE OBSERVATION ON FAU-2

ON COMPENSATION

(A)

DATE OF PHOTO | TYPE | QUALITY | CLASS | NO. OF CARDS | SOURCE OF PHOTOGRAPH

25X1A

[redacted]

CAPTIONED BY

CLASSIFICATION

Approved For Release 1999/09/23 : CIA-RDP78-05867A000622950002-4

FORM NO. 174 1 Jun 56 USE PREVIOUS EDITIONS PHOTO ANALYSIS REPORT

Approved For Release 1999/09/23 : CIA-RDP78-05867A000622950002-4

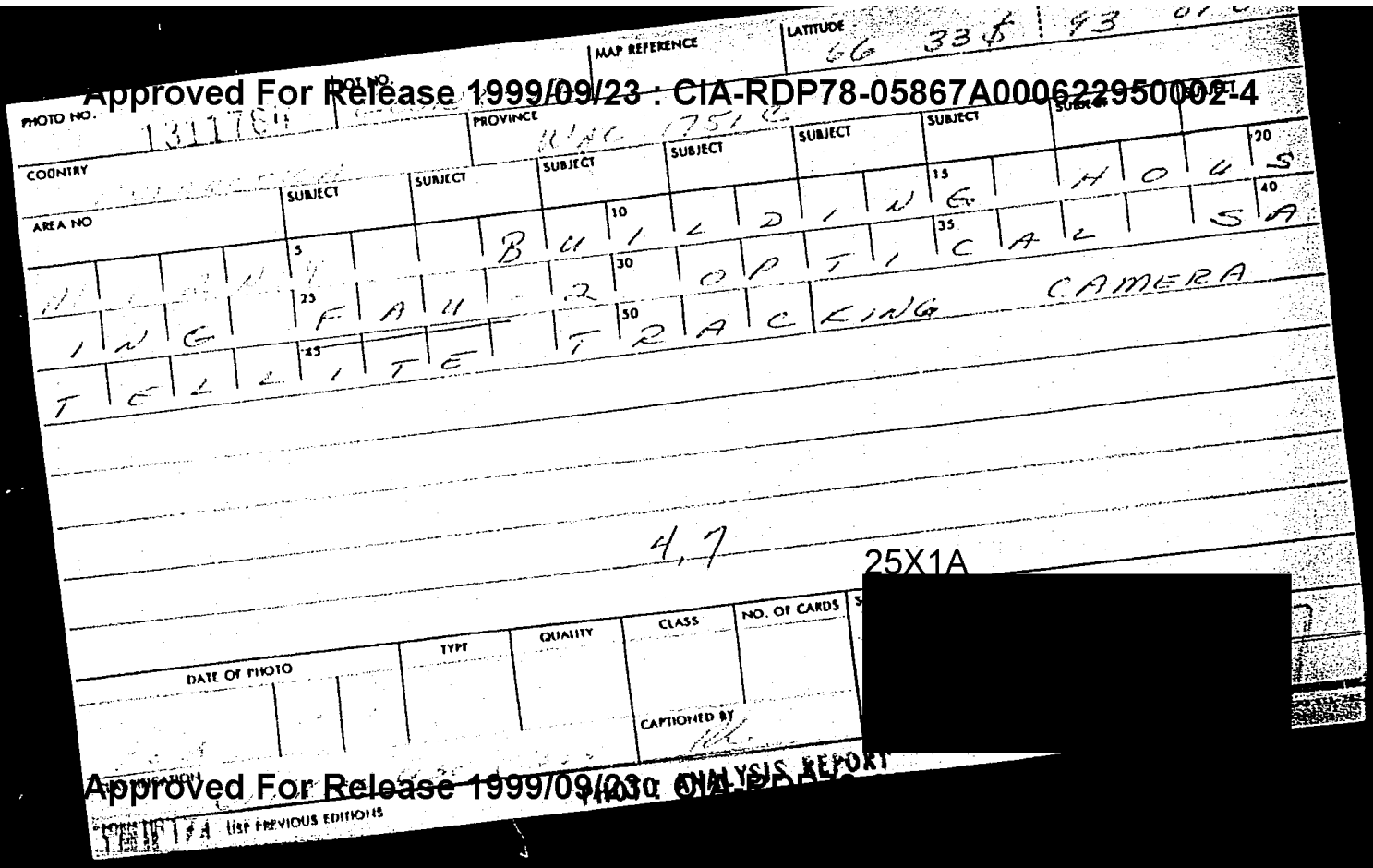

Approved For Release 1999/09/23 : CIA-RDP78-05867A000622950002-4

Approved For Release 1999/09/23 : CIA-RDP78-05867A000622950002-4

PHOTO NO. | LOT NO. | MAP REFERENCE | LATITUDE 66 33 S | LONGITUDE 63 01E

COUNTRY ANTARCTICA | PROVINCE HAC 1751C

AREA NO | SUBJECT | SUBJECT | SUBJECT | SUBJECT | SUBJECT | SUBJECT | SUBJECT | SUBJECT

MIRNY LEVELLING WIND

OWIN BASE OF FAA-2

OPTICAL SATELLITE TRACKING

CAMERA

4

25X1A

[redacted]

DATE OF PHOTO | TYPE | QUALITY | CLASS | NO. OF CARDS | SC

CLASSIFICATION | CAPTIONED BY

FORM ENG 1 Jun 58 174 USE PREVIOUS EDITION

Approved For Release 1999/09/23 : CIA-RDP78-05867A000622950002-4

DOCUMENT ANALYSIS REPORT

Approved For Release 1999/09/23 : CIA-RDP78-05867A000622950002-4

ILLEGIB

Next 1 Page(s) In Document Exempt

Approved For Release 1999/09/23 : CIA-RDP78-05867A000622950002-4

Approved For Release 1999/09/23 : CIA-RDP78-05867A000622950002-4

PHOTO NO. [illegible] LOT NO. [illegible] MAP REFERENCE LATITUDE 60 10N LONGITUDE 024 55E

COUNTRY FINLAND PROVINCE ciNe 103D

AREA NO	SUBJECT	SUBJECT	SUBJECT	SUBJECT	SUBJECT	SUBJECT	SUBJECT	SUBJECT
	HELSINKI			TOWN HALL				

78 (C)

DATE OF PHOTO	TYPE	QUALITY	CLASS	NO. OF CARDS	SOURCE OF PHOTOGRAPH
Sept Oct 70			CAPTIONED BY RC		[redacted]

25X1A

EXPLANATION Clouf

Approved For Release 1999/09/23 : CIA-RDP78-05867A000622950002-4

FORM 1A USE PREVIOUS EDITIONS TM 040 ANALYSIS REPORT

Approved For Release 1999/09/23 : CIA-RDP78-05867A000622950002-4

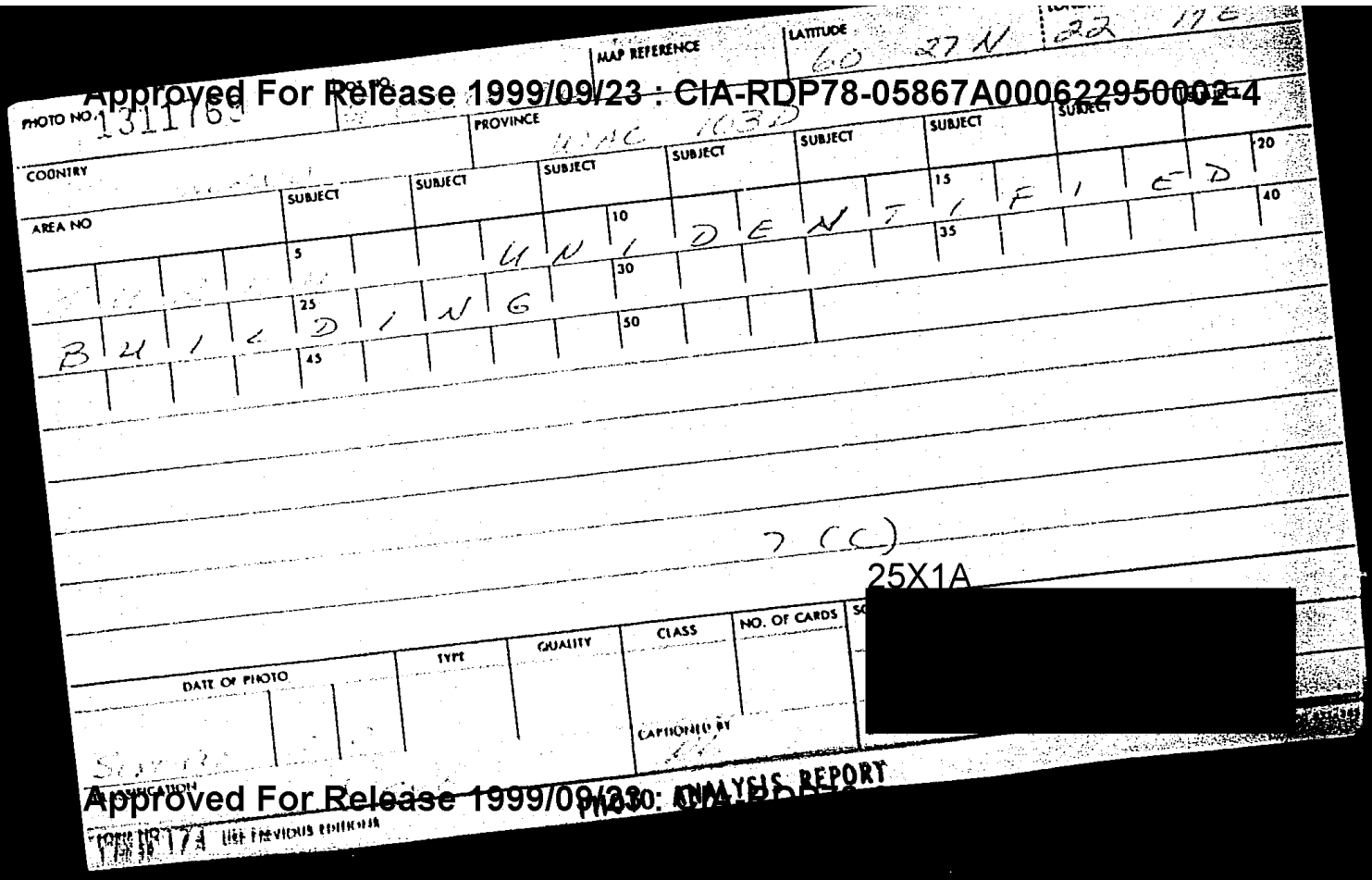

Approved For Release 1999/09/23 : CIA-RDP78-05867A000622950002-4

Approved For Release 1999/09/23 : CIA-RDP78-05867A000622950002-4

PHOTO NO 1 0 1 | LOT NO [redacted] | MAP REFERENCE | LATITUDE 60 27 N | LONGITUDE 22 17 E

COUNTRY FINLAND | PROVINCE WAC 103D

AREA NO	SUBJECT	SUBJECT	SUBJECT	SUBJECT	SUBJECT	SUBJECT	SUBJECT	SUBJECT
	5		10			15		20
TURKU		5 14	1	P Y	A R	D S		
	25		30			35		40
	45		50					

76 30 (C)

25X1A

DATE OF PHOTO	TYPE	QUALITY	CLASS	NO. OF CARDS	SOURCE OF PHOTOGRAPH
Sept 07 70					[redacted]

CLASSIFICATION Conf | CATALOGED BY KL

FORM 1 Jun 50 [illegible] PREVIOUS EDITIONS [illegible] CIA RDP78-05867A000622950002-4

Approved For Release 1999/09/23 : CIA-RDP78-05867A000622950002-4

Approved For Release 1999/09/23 : CIA-RDP78-05867A000622950002-4

PHOTO NO. | LOT NO. | MAP REFERENCE | LATITUDE | LONGITUDE

COUNTRY | PROVINCE

AREA NO | SUBJECT | SUBJECT | SUBJECT | SUBJECT | SUBJECT | SUBJECT | SUBJECT | SUBJECT

5 10 15 20 25 30 35 40 45 50

NIGERIA RIVER

25X1A

DATE OF PHOTO | TYPE | QUALITY | CLASS | NO. OF CARDS | SOURCE OF PHOTOGRAPH

[redacted]

CLASSIFICATION | CAPTIONED BY

FORM NO. 71 A USE PREVIOUS EDITIONS

Approved For Release 1999/09/23 : CIA-RDP78-05867A000622950002-4

PHOTO ANALYSIS REPORT

Approved For Release 1999/09/23 : CIA-RDP78-05867A000622950002-4

PHOTO NO. 1311772 | LOT NO. | MAP REFERENCE | LATITUDE 60 27 N | LONGITUDE 28 11 E

COUNTRY | PROVINCE NNC 1038

AREA NO	SUBJECT	SUBJECT	SUBJECT	SUBJECT	SUBJECT	SUBJECT	SUBJECT	SUBJECT
	5		10			15		20
	25		30			35		40
	45		50					

26 30 (C)

25X1A

DATE OF PHOTO	TYPE	QUALITY	CLASS	NO. OF CARDS	SOURCE OF PHOTOGRAPH
					[redacted]

CLASSIFICATION | CAPTIONED BY

FORM NO. 174 1 Jun 56 USE PREVIOUS EDITIONS

Approved For Release 1999/09/23 : CIA-RDP78-05867A000622950002-4

Approved For Release 1999/09/23 : CIA-RDP78-05867A000622950002-4

PHOTO NO | LOT NO | MAP REFERENCE | LATITUDE | LONGITUDE

COUNTRY: Finland | PROVINCE: Hmc. 1032

AREA NO	SUBJECT	SUBJECT	SUBJECT	SUBJECT	SUBJECT	SUBJECT	SUBJECT	SUBJECT
Turku	SHIPYARDS							

26, 30 (C)

25X1A

DATE OF PHOTO	TYPE	QUALITY	CLASS	NO. OF CARDS	SOURCE OF PHOTOGRAPH
Sept 1 0					[redacted]

CLASSIFICATION: Confidential | CAPTIONED BY

Approved For Release 1999/09/23 : CIA-RDP78-05867A000622950002-4

Approved For Release 1999/09/23 : CIA-RDP78-05867A000622950002-4

PHOTO NO. 1211 77L | LOT NO. [illegible] | MAP REFERENCE | LATITUDE 60 27 N | LONGITUDE 22 17E

COUNTRY FINLAND | PROVINCE WAC 103D

AREA NO	SUBJECT	SUBJECT	SUBJECT	SUBJECT	SUBJECT	SUBJECT	SUBJECT	SUBJECT
	TURKU UNIDENTIFIED							
	BUILDING							

7 (C)

DATE OF PHOTO	TYPE	QUALITY	CLASS	NO. OF CARDS	SOURCE OF PHOTOGRAPH
Sept-Oct 70					25X1A [redacted]

CLASSIFICATION Confidential | CAPTIONED BY RC

FORM 1 Jun 58 174 [illegible]

Approved For Release 1999/09/23 : CIA-RDP78-05867A000622950002-4

Approved For Release 1999/09/23 : CIA-RDP78-05867A000622950002-4

PHOTO NO. 1211 — — | LOT NO. [redacted] | MAP REFERENCE | LATITUDE 68 22 N | LONGITUDE 23 17 E

COUNTRY FINLAND | PROVINCE WAC 103D

AREA NO	SUBJECT	SUBJECT	SUBJECT	SUBJECT	SUBJECT	SUBJECT	SUBJECT	SUBJECT
	TURKU		UNIDENTIFIED					
	BUILDINGS							

7 (C)

25X1A

DATE OF PHOTO	TYPE	QUALITY	CLASS	NO. OF CARDS	SOURCE OF PHOTOGRAPH
SEPT-OCT 70					[redacted]

CLASSIFICATION CONFIDENTIAL | CAPTIONED BY RL

Approved For Release 1999/09/23 : CIA-RDP78-05867A000622950002-4

FORM NO. 174 Jun 54 USE PREVIOUS EDITIONS PHOTO ANALYSIS REPORT

Approved For Release 1999/09/23 : CIA-RDP78-05867A000622950002-4

PHOTO NO. | LOT NO. | MAP REFERENCE | LATITUDE | LONGITUDE

COUNTRY | PROVINCE

AREA NO | SUBJECT | SUBJECT | SUBJECT | SUBJECT | SUBJECT | SUBJECT | SUBJECT | SUBJECT

25X1A

DATE OF PHOTO | TYPE | QUALITY | CLASS | NO. OF CARDS | SOURCE OF PHOTOGRAPH

CLASSIFICATION | CAPTIONED BY

Approved For Release 1999/09/23 : CIA-RDP78-05867A000622950002-4

FORM 88 1-54 USE PREVIOUS EDITIONS

Approved For Release 1999/09/23 : CIA-RDP78-05867A000622950002-4

Next 1 Page(s) In Document Exempt

ILLEGIB

Approved For Release 1999/09/23 : CIA-RDP78-05867A000622950002-4

Approved For Release 1999/09/23 : CIA-RDP78-05867A000622950002-4

PHOTO NO. | LOT NO. | MAP REFERENCE | LATITUDE 59 55N | LONGITUDE 10 45E

COUNTRY: NORWAY | PROVINCE: WAE 151B

AREA NO	SUBJECT	SUBJECT	SUBJECT	SUBJECT	SUBJECT	SUBJECT	SUBJECT	SUBJECT
OSLO	MINISTRY OF							
RELIGN	AFFAIRS							

7.8

25X1A

[redacted]

DATE OF PHOTO	TYPE	QUALITY	CLASS	NO. OF CARDS
Sept 71 70				

CLASSIFICATION: Conf | CAPTIONED BY: AK

FORM NO. 174 1 Jan 56 USE PREVIOUS EDITIONS

1070 ANALYSIS REPORT

Approved For Release 1999/09/23 : CIA-RDP78-05867A000622950002-4

Approved For Release 1999/09/23 : CIA-RDP78-05867A000622950002-4

PHOTO NO. 131151 | LAT/LONG | MAP REFERENCE | LATITUDE 37 34N | LONGITUDE 127 00E

COUNTRY | PROVINCE

AREA NO | SUBJECT | SUBJECT | SUBJECT | SUBJECT | SUBJECT | SUBJECT | SUBJECT

TAEYUNKAK HOTEL

GUESTS LEAPING FROM

WINDOWS DURING CHRISTMAS

FIRE THAT KILLED 153 PERSONS.

10

25X1C

[redacted]

DATE OF PHOTO | TYPE | QUALITY | CLASS | NO. OF CARDS

CAPTIONED BY

CLASSIFICATION

FORM NO. 174 USE PREVIOUS EDITIONS

Approved For Release 1999/09/23 : CIA-RDP78-05867A000622950002-4

ANALYSIS REPORT

Approved For Release 1999/09/23 : CIA-RDP78-05867A000622950002-4

ILLEGIB

Approved For Release 1999/09/23 : CIA-RDP78-05867A000622950002-4

Approved For Release 1999/09/23 : CIA-RDP78-05867A000622950002-4

PHOTO NO. 131175 | MAP REFERENCE | LATITUDE 37 34N | LONGITUDE 127 00E

COUNTRY SOUTH KOREA | PROVINCE WAC 3805

AREA NO | SUBJECT | SUBJECT | SUBJECT | SUBJECT | SUBJECT | SUBJECT | SUBJECT

SEOUL (DAEYUNKAK HOTEL)

SEOUL FIRE (1358 LIVES LOST)

(10)

DATE OF PHOTO 25 Dec 66 | TYPE | QUALITY | CLASS | NO. OF CARDS

CAPTION(S)

CLASSIFICATION

25X1C

[redacted]

Approved For Release 1999/09/23 : CIA-RDP78-05867A000622950002-4

FORM NO 174 USE PREVIOUS EDITIONS ANALYSIS REPORT

25X6
Approved For Release 1999/09/23 : CIA-RDP78-05867A000622950002-4

Next 1 Page(s) In Document Exempt

Approved For Release 1999/09/23 : CIA-RDP78-05867A000622950002-4

Approved For Release 1999/09/23 : CIA-RDP78-05867A000622950002-4



Approved For Release 1999/09/23 : CIA-RDP78-05867A000622950002-4

Approved For Release 1999/09/23 : CIA-RDP78-05867A000622950002-4

PHOTO NO. 1-1-1786 LOT NO. 66-1533 MAP REFERENCE LATITUDE LONGITUDE

COUNTRY CAMBODIA PROVINCE

AREA NO | SUBJECT | SUBJECT | SUBJECT | SUBJECT | SUBJECT | SUBJECT | SUBJECT

GUERILLAS BURNING DO
CUMENTS AT CAPTURED
U/I GOVT POST.

-3-

25X1A

[redacted]

DATE OF PHOTO	TYPE	QUALITY	CLASS	NO. OF CARDS
Nov 71				

CLASSIFICATION Conf CAPTIONED BY

PHOTOGRAPHIC ANALYSIS REPORT

Approved For Release 1999/09/23 : CIA-RDP78-05867A000622950002-4

Approved For Release 1999/09/23 : CIA-RDP78-05867A000622950002-4

PHOTO NO. 1311787 | LOT NO. | MAP REFERENCE | LATITUDE 12 64N | LONGITUDE 106 26E

COUNTRY CAMBODIA | WAC 738C

AREA NO	SUBJECT	SUBJECT	SUBJECT	SUBJECT	SUBJECT	SUBJECT	SUBJECT	SUBJECT
	SNOUL		GOVT		POSITION			
	OVERRUN		BY		CAMBODIAN			
	LIBERATION		ARMY.					

3

25X1A

[redacted]

DATE OF PHOTO	TYPE	QUALITY	CLASS	NO. OF CARDS
7-6-71				

CLASSIFICATION

CAPTIONED BY

FORMAT NO. 1 (OVER) DUPLICATE

PHOTO ANALYSIS REPORT

Approved For Release 1999/09/23 : CIA-RDP78-05867A000622950002-4

Approved For Release 1999/09/23 : CIA-RDP78-05867A000622950002-4

PHOTO NO. [illegible] LOT NO. [illegible] MAP REFERENCE LATITUDE 20 52 N LONGITUDE 106 41 E

COUNTRY NORTH VIETNAM PROVINCE WAC 616 E

AREA NO	SUBJECT	SUBJECT	SUBJECT	SUBJECT	SUBJECT	SUBJECT	SUBJECT	SUBJECT
	HAIPHONG			Port				

30

25X1A

[redacted]

DATE OF PHOTO	TYPE	QUALITY	CLASS	NO. OF CARDS
Nov 71				

CLASSIFICATION

CAPTIONED BY

FORM 88-1 1 FEB 58 USE PREVIOUS EDITION

ANALYSIS REPORT

Approved For Release 1999/09/23 : CIA-RDP78-05867A000622950002-4

Approved For Release 1999/09/23 : CIA-RDP78-05867A000622950002-4

PHOTO NO. [illegible] LOT NO. [illegible] MAP REFERENCE LATITUDE 21 02N LONGITUDE 105 51E

COUNTRY NORTH VIETNAM PROVINCE WAC 616C

AREA NO | SUBJECT | SUBJECT | SUBJECT | SUBJECT | SUBJECT | SUBJECT | SUBJECT | SUBJECT

HANOI | | HANOI | ENGINE

RING PLT 24 HP DIESE

LMOTORS FOR AGRICULTURAL

PURPOSES.

25X1A

[redacted]

DATE OF PHOTO 71 | TYPE | QUALITY | CLASS | NO. OF CARDS 25

CLASSIFICATION Conf CAPTIONED BY

Approved For Release 1999/09/23 : CIA-RDP78-05867A000622950002-4

FORM NO. 174 Use PREVIOUS EDITIONS ANALYSIS REPORT

Approved For Release 1999/09/23 : CIA-RDP78-05867A000622950002-4

PHOTO NO. 13-11-70 | LOT NO. 60625-72 | MAP REFERENCE | LATITUDE | LONGITUDE

COUNTRY THAILAND | PROVINCE

AREA NO

SUBJECT	SUBJECT	SUBJECT	SUBJECT	SUBJECT	SUBJECT	SUBJECT	SUBJECT
HELICOPTER SHOT DOWN BY THAI LEFTIST ORGANIZATION							

PEOPLE'S LIB ARMY WITH RIFLES.

3

25X1A

[redacted]

DATE OF PHOTO	TYPE	QUALITY	CLASS	NO. OF CARDS
DEC 71				

CLASSIFICATION Confid

CAPTIONED BY RCB

FORM NO. 174 1 Jun 56 USE PREVIOUS EDITIONS

ANALYSIS REPORT

Approved For Release 1999/09/23 : CIA-RDP78-05867A000622950002-4

Approved For Release 1999/09/25 : CIA-RDP78-05867A000622950002-4

PHOTO NO. 1521 TWO | LOT NO. [illegible] | MAP [redacted] | LATITUDE 38 58N | LONGITUDE 121 37E

COUNTRY CHINA | PROVINCE WAC 38 [illegible] 25X1A

AREA NO | SUBJECT | SUBJECT | SUBJECT | SUBJECT | SUBJECT | SUBJECT | SUBJECT | SUBJECT

LU-TA CHEM PLT KAN-C

HING-TZU #1

15

DATE OF PHOTO | TYPE | QUALITY | CLASS | NO. OF CARDS

ACC - 7 1 | CAPTIONED BY

CLASSIFICATION

FORM NO. 171 USE PREVIOUS EDITIONS | PHOTO ANALYSIS REPORT

25X1A [redacted]

Approved For Release 1999/09/23 : CIA-RDP78-05867A000622950002-4

Approved For Release 1999/09/23 : CIA-RDP78-05867A000622950002-4
ILLEGIB

Approved For Release 1999/09/23 : CIA-RDP78-05867A000622950002-4

Approved For Release 1999/09/23 : CIA-RDP78-05867A000622950002-4

PHOTO NO. 1 1 1 1 0 3 | LOT NO. | MAP REFERENCE | LATITUDE 3 1 / 1 4 N | LONGITUDE 1 2 1 / 2 8 E

COUNTRY | PROVINCE WAC 492A

AREA NO	SUBJECT	SUBJECT	SUBJECT	SUBJECT	SUBJECT	SUBJECT	SUBJECT	SUBJECT

SHANG-HAI 1 SHANGHAI NO. 1

VACUUM PUMP PLT

2 LARGE BALLISTIC TYPE VACUUM TITANIUM PUMP FOR ELECTRONICS IND. MFD IN COOP W/SHANGHAI MACH TECH RSCH INST

4, 23, 25

25X1A

[redacted]

DATE OF PHOTO	TYPE	QUALITY	CLASS	NO. OF CARDS

CLASSIFICATION | CAPTIONED BY

Approved For Release 1999/09/23 : CIA-RDP78-05867A000622950002-4

VOICE ANALYSIS REPORT